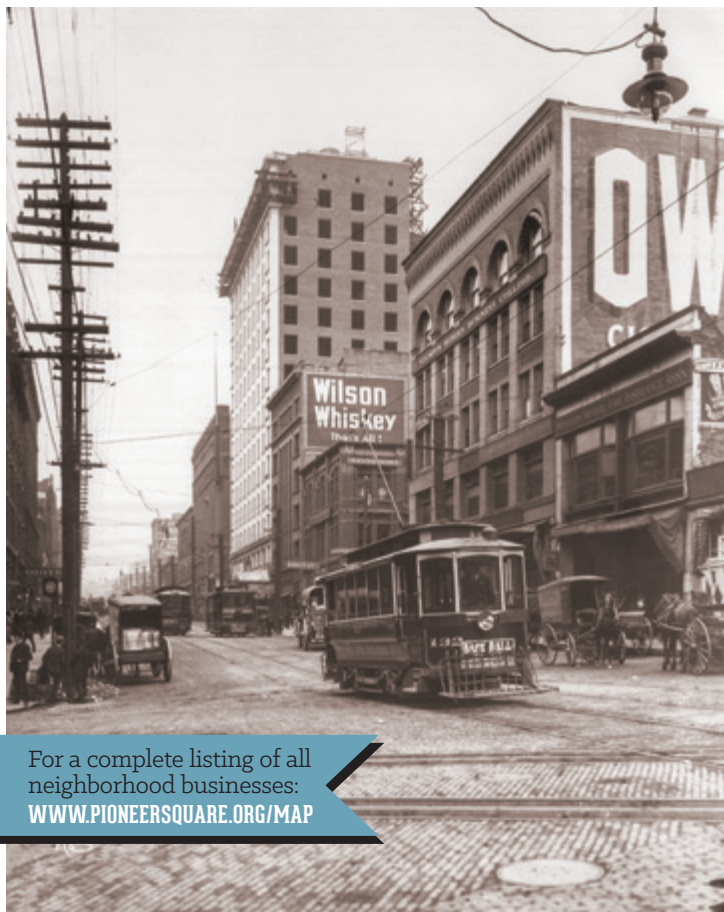


GUIDE TO PIONEER SQUARE





For a complete listing of all neighborhood businesses:
WWW.PIONEERSQUARE.ORG/MAP



Frank La Roche Collection no. 283




Pioneer Square has a rich history, stretching from the earliest habitation of the native Duwamish and Suquamish people to the establishment of Seattle as a world-class city. In the 1850s, the settlers who shaped the future of Seattle – entrepreneurs like Arthur Denny, “Doc” Maynard, and Henry Yesler – first landed in Pioneer Square. When early settlers arrived, the Duwamish and Suquamish tribes welcomed and helped settlers build their city, but urbanization and city policies eventually pushed the Duwamish from the Pioneer Square area. After the devastation of the Great Seattle Fire of 1889, Pioneer Square was rebuilt to shine, and showcases that living history in the beautiful Victorian Romanesque buildings and fascinating underground spaces that are found throughout the neighborhood.

Seattle’s history is part of the Pioneer Square experience. Pick up a Trail to Treasure Walking Map at the Occidental Square information booth or Klondike Gold Rush National Historical Park to get started exploring.

Check the following link to find out more about guided summer tours.

www.Trail2Treasure.org



Pioneer Square's history can be found throughout its vibrant streets. From historic structures to cultural spaces to works of public art, it's all here, waiting to be explored.

For a complete listing of all neighborhood attractions:
WWW.PIONEERSQUARE.ORG/MAP



HIGHLIGHTS

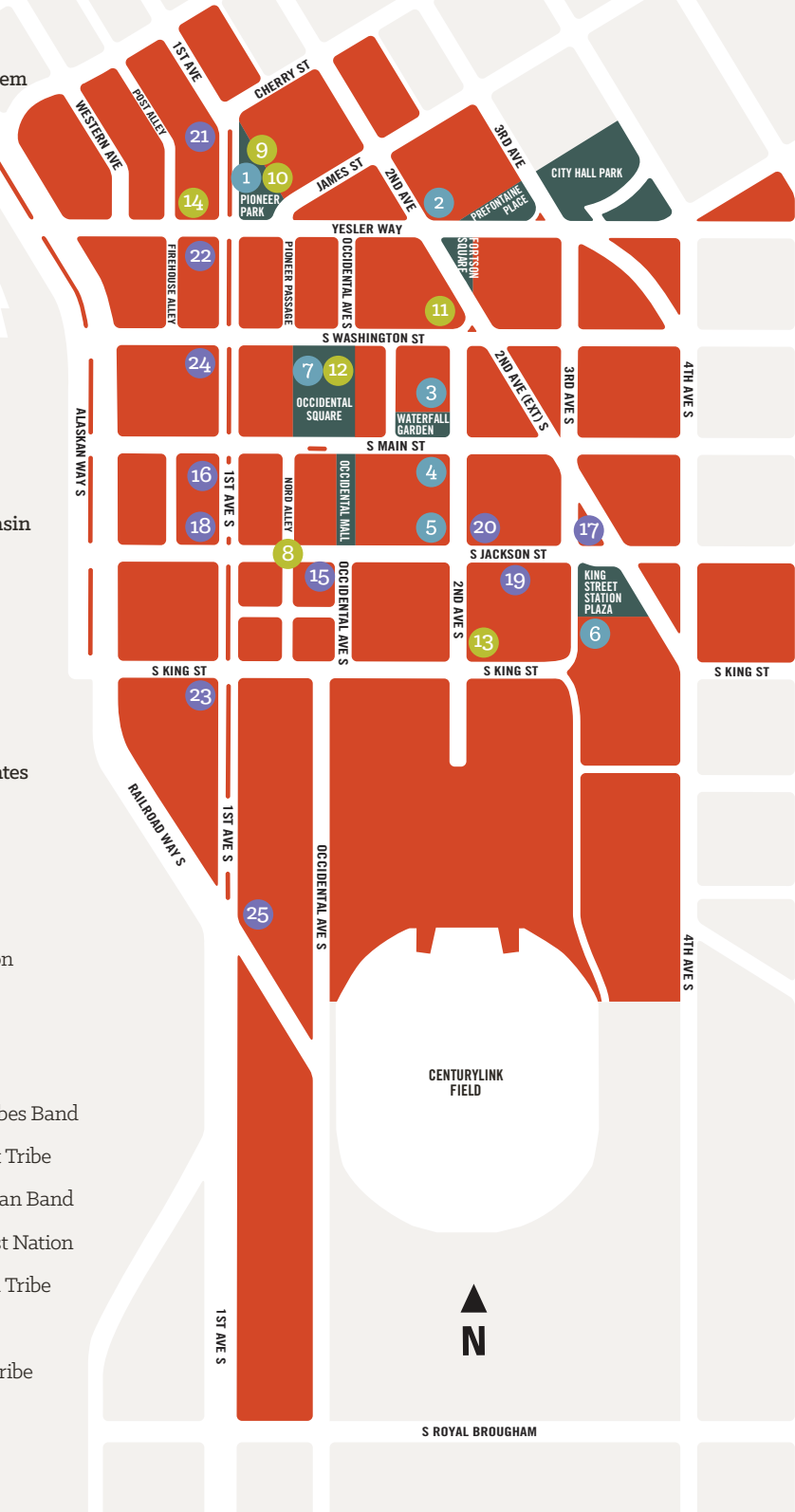
- 1 Pioneer Park with Iron Pergola & Tlingit Indian Totem
- 2 Smith Tower Observatory [requires entrance fee]
- 3 Waterfall Garden Park
- 4 Last Resort Fire Department Museum
- 5 Klondike Gold Rush National Historical Park
- 6 King Street Station
- 7 Occidental Square Park

PUBLIC ART

- 8 Painted steel "beads" on streetcar poles
Artist: Claudia Fitch
- 9 Chief Seattle Fountain, bronze bust and cast iron basin
Artist: James Wehn
- 10 Day/Night, Porcelain enamel and cedar panels
Artist: Hachivi Edgar Heap of Birds
- 11 Anawog Painted steel sculpture Artist: Jan Evans
- 12 Killer Whale, Bear, Tsonqua, Sun and Raven,
Carved cedar sculptures Artist: Duane Pasco
- 13 Rain Forest Gates, hand-forged and painted steel gates
Artist: Jean Whitesavage and Nick Lyle
- 14 Post Alley Mural Artist: Billy King

ART OUTSIDE THE BOX

- 15 Crab Artist: Titus Capoeman, Quinault Indian Nation
- 16 Thunder Moon Artist: Ty Juvinel, Tulalip Tribe
- 17 Muckleshoot Springer Artist: Tyson Simmons, Muckleshoot Indian Tribe
- 18 Salmon and Water Artist: Leslie Sam, Cowichan Tribes Band
- 19 Walking Bear Artist: Maynard Johnny Jr., Penelakut Tribe
- 20 Eagles in the Square Artist: Jason Read, Sechelt Indian Band
- 21 Cycles of Time Artist: Dylan Thomas, Lyackson First Nation
- 22 Salmon Habitat Artist: Joe Seymour, Squaxin Island Tribe
- 23 Orcas Artist: Rudy Romero, Nooksack/Skway
- 24 Generations 2 Artist: Denise Emerson, Skokomish Tribe
- 25 Water Artist: Keith Stevenson, Muckleshoot Tribe





For a complete listing of all
neighborhood businesses:
WWW.PIONEERSQUARE.ORG/MAP

ESTD



1852

MARKET PLACE

PIONEER SQUARE, SEATTLE

Welcome to Pioneer Square, Seattle's original neighborhood! Spend some time exploring this unique destination, and you'll be richly rewarded with exceptional historic architecture, a thriving arts community, vibrant shops and restaurants, exciting night life, and an energetic game day atmosphere - all within one square mile. Nowhere else in Seattle has more to offer, in such a walkable footprint. In the same day you can peruse Seattle's finest boutiques, be inspired by extraordinary art, sample award-winning food and treats, and cheer for your favorite team - all within steps of every major transit connection in the city.



ESTD



1852

ART DISTRICT

PIONEER SQUARE
SEATTLE, WASHINGTON

Pioneer Square is the center of Seattle's art scene, exhibiting the depth and range of the vibrant Pacific

Northwest arts community. Did you know First Thursday Art Walk in Pioneer Square was the very first Art Walk in the USA? In 1981, a group of visionary

Pioneer Square art dealers got together and collectively encouraged arts patrons to come and tour their galleries in the spirit of having a community event. First Thursday soon evolved into the popular gathering that it is today, becoming the preeminent night to debut, celebrate, and share art.

Every first Thursday of the month, Pioneer Square welcomes you to join us after 5pm to continue this venerated tradition with exceptional artists, innovative works, and creative kinship.

For a complete listing of all neighborhood galleries:

WWW.PIONEERSQUARE.ORG/MAP



HOME OF THE ORIGINAL
First Thursday
EST. 1981
ARTWALK

FIRSTTHURSDAYSEATTLE.COM

GETTING AROUND



DOWNTOWN TRANSIT TUNNEL ENTRANCES

Sound Transit Link Light Rail services the Downtown Transit Tunnel, accessible through multiple points in the neighborhood.



KING STREET STATION

Amtrak services this historic rail station. The renovated grand waiting room is worth a visit!

Sound Transit Sounder trains can be accessed at points adjacent to the station.



WASHINGTON STATE FERRIES & KING COUNTY WATER TAXI

Washington State Ferries from Bainbridge Island and Bremerton dock at Colman Dock, Pier 52. The King County Water Taxi from West Seattle and Vashon Island docks at Pier 50.



FIRST HILL SEATTLE STREETCAR

Pioneer Square, Chinatown/International District and Capitol Hill are connected via the First Hill Streetcar bringing you directly to the Pioneer Square Streetcar Station on S Jackson St between 1st Ave S & Occidental Ave S.



PARKING

Check out mobile-friendly DowntownSeattleParking.com for parking locations throughout the neighborhood. No need to circle for street parking!



BUSES

King County Metro and Sound Transit service a broad network of bus stops above ground. Contact Metro Rider Information at 206-553-3000 (metro.kingcounty.gov) or Sound Transit at 888-889-6368 (soundtransit.org).

Visit King Street Center at 201 S Jackson St for customer service inquiries including trip planning, lost & found, fares & ORCA passes, and more.

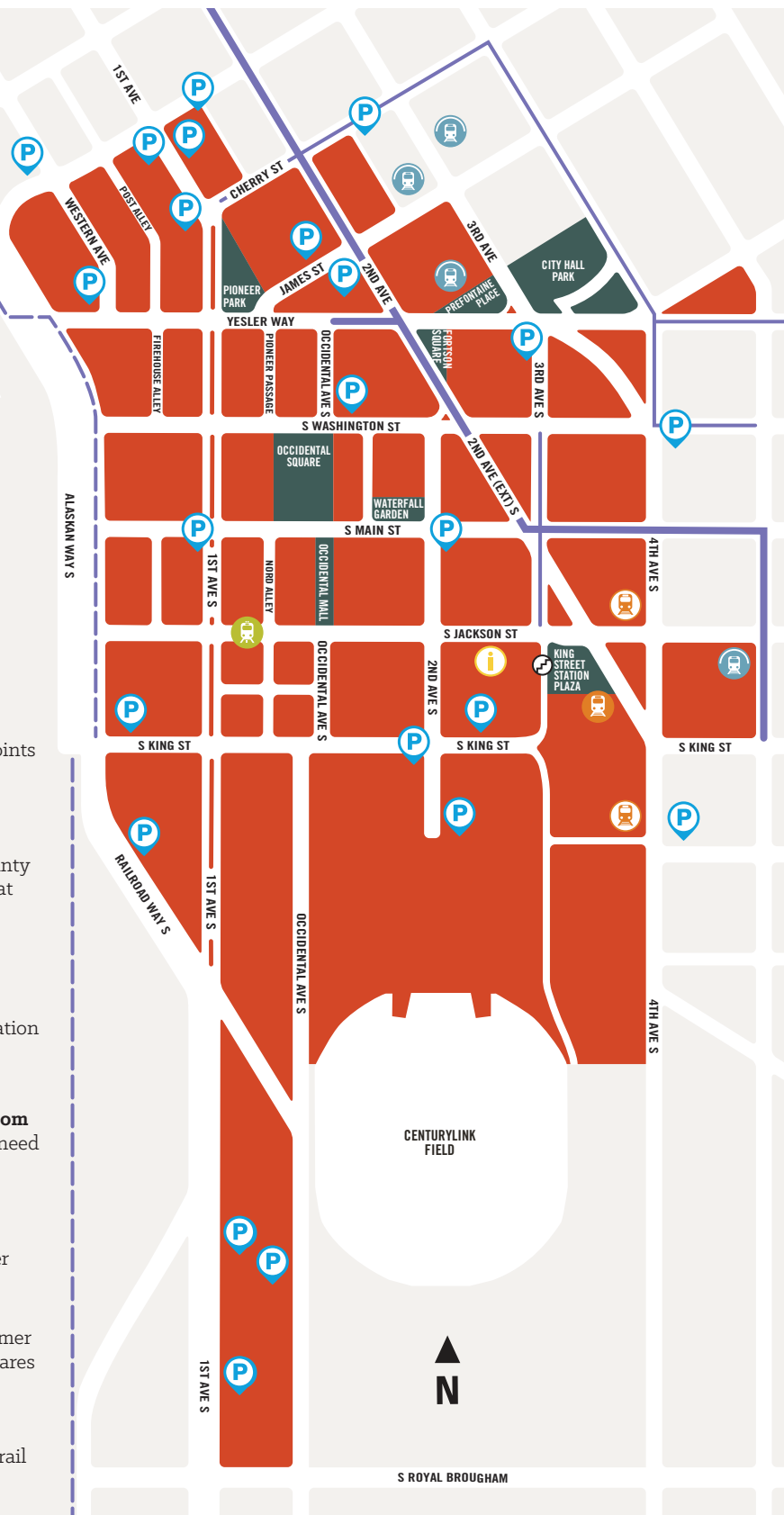


BIKE LANES

Protected

Unprotected

Multi-use Trail





COME

VER - BAKERY
OP

ALLIANCE
FOR
PIONEER
SQUARE

PIONEER
SQUARE
BUSINESS
IMPROVEMENT
AREA



Historic
South
Downtown



CULTURE



PIONEERSQUARE.ORG

© Alliance for Pioneer Square 2020-2021a